












105 E Hallam Street

Map Created on 1:20 PM 06/11/18 at <http://www.pitkinmapsandmore.com>



Legend

-  State Highway
-  Road Centerline 4K
-  Primary Road
-  Secondary Road
-  Service Road
-  Full Address
-  Parcel Boundary
-  Rivers and Creeks
-  Continuous
-  Intermittent
-  River, Lake or Pond
- Town Boundary
- Federal Land Boundary
- BLM
- State of Colorado
- USFS

Notes

200.0 0 100.00 200.0 Feet

1: 1,200

WGS_1984_Web_Mercator_Auxiliary_Sphere



THIS MAP IS FOR INFORMATIONAL PURPOSES. Pitkin County GIS makes no warranty or guarantee concerning the completeness, accuracy, or reliability of the content represented.